



# Brewarrina Local Environmental Plan 2012


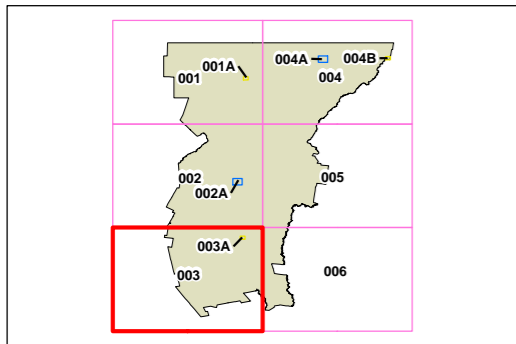
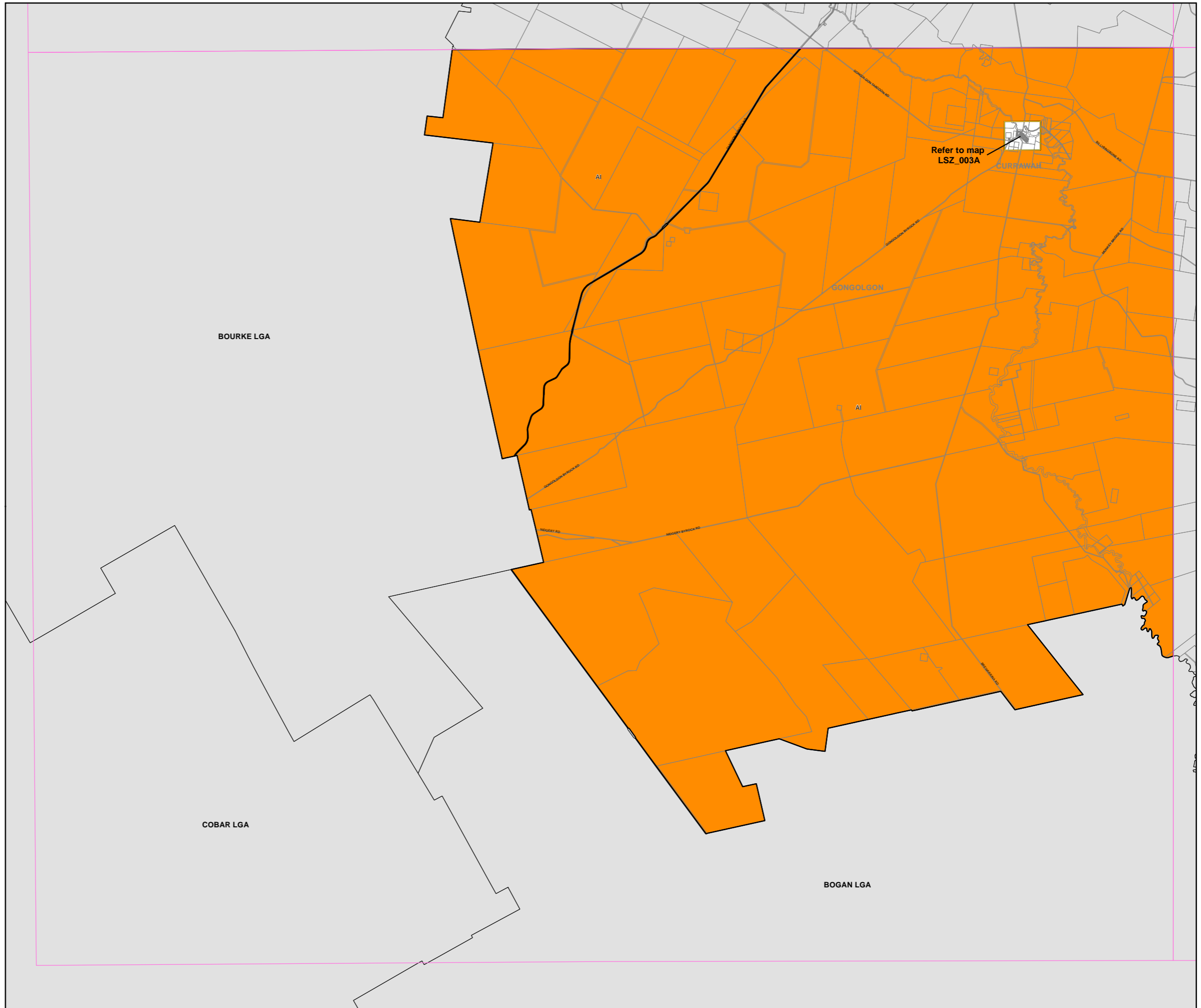
## Lot Size Map - Sheet LSZ\_003

### Minimum Lot Size (sq m)

- S 800
- V 2,500
- W 4,000
- Z1 20,000
- Z2 40,000
- AI 2,000ha

### Cadastre

Cadastre 01/06/11 © Land and Property Information



Projection: GDA 1994  
MGA Zone 55

Scale: 1:320,000 @ A3