



Brewarrina Local Environmental Plan 2012

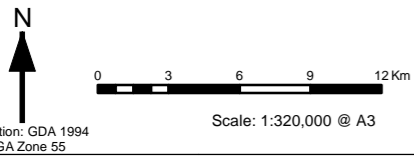
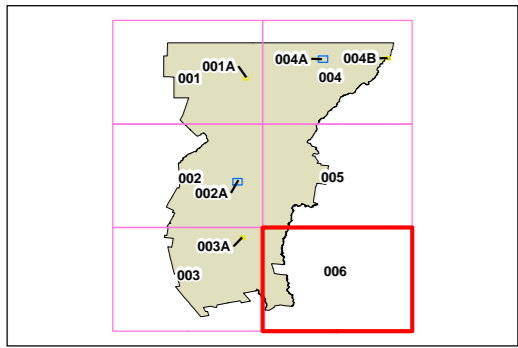
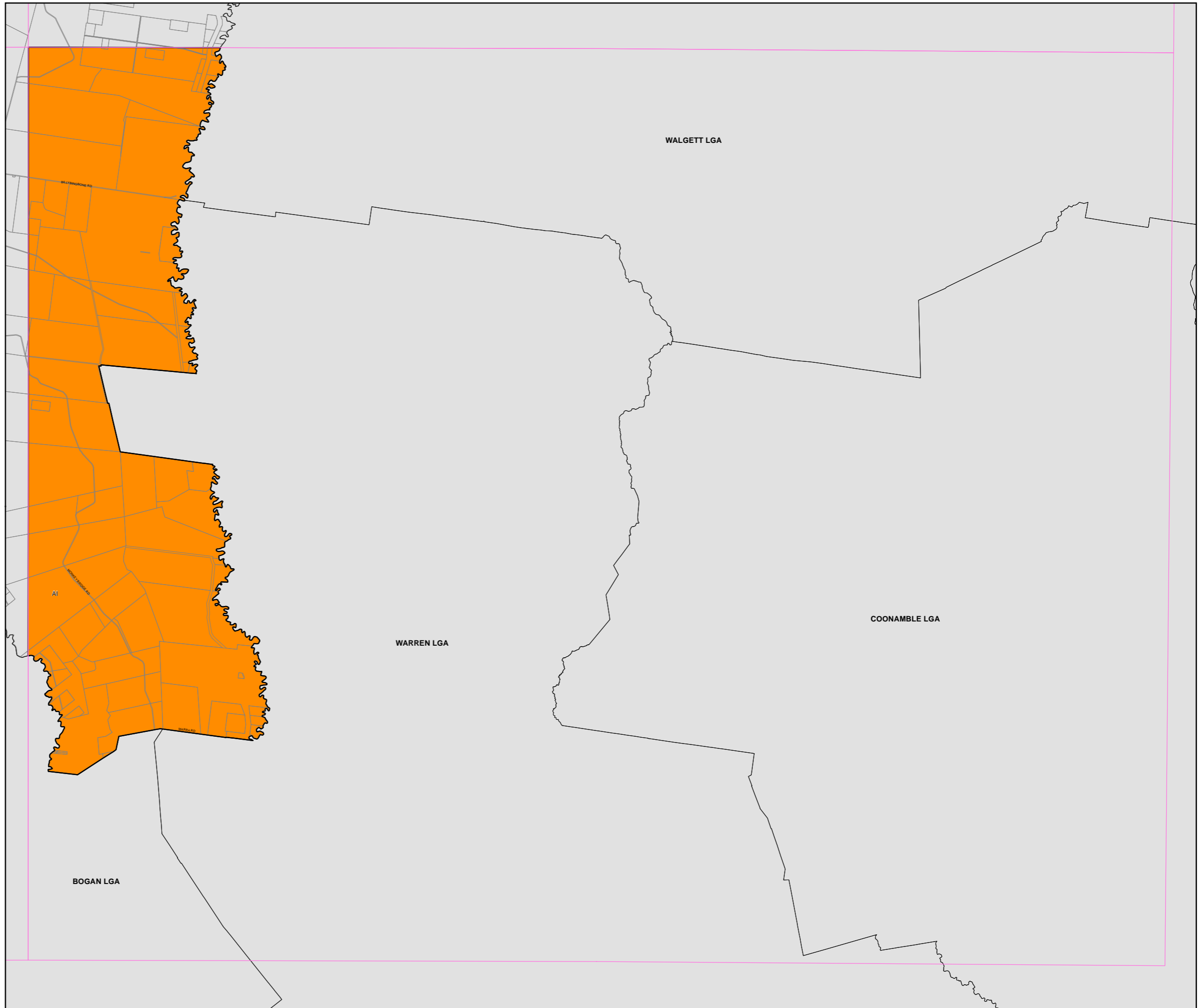
Lot Size Map - Sheet LSZ_006

Minimum Lot Size (sq m)

- S 800
- V 2,500
- W 4,000
- Z1 20,000
- Z2 40,000
- AI 2,000ha

Cadastre

Cadastre 01/06/11 © Land and Property Information



Projection: GDA 1994
MGA Zone 55
Map identification number: 1200_COM_LSZ_006_320_20120411